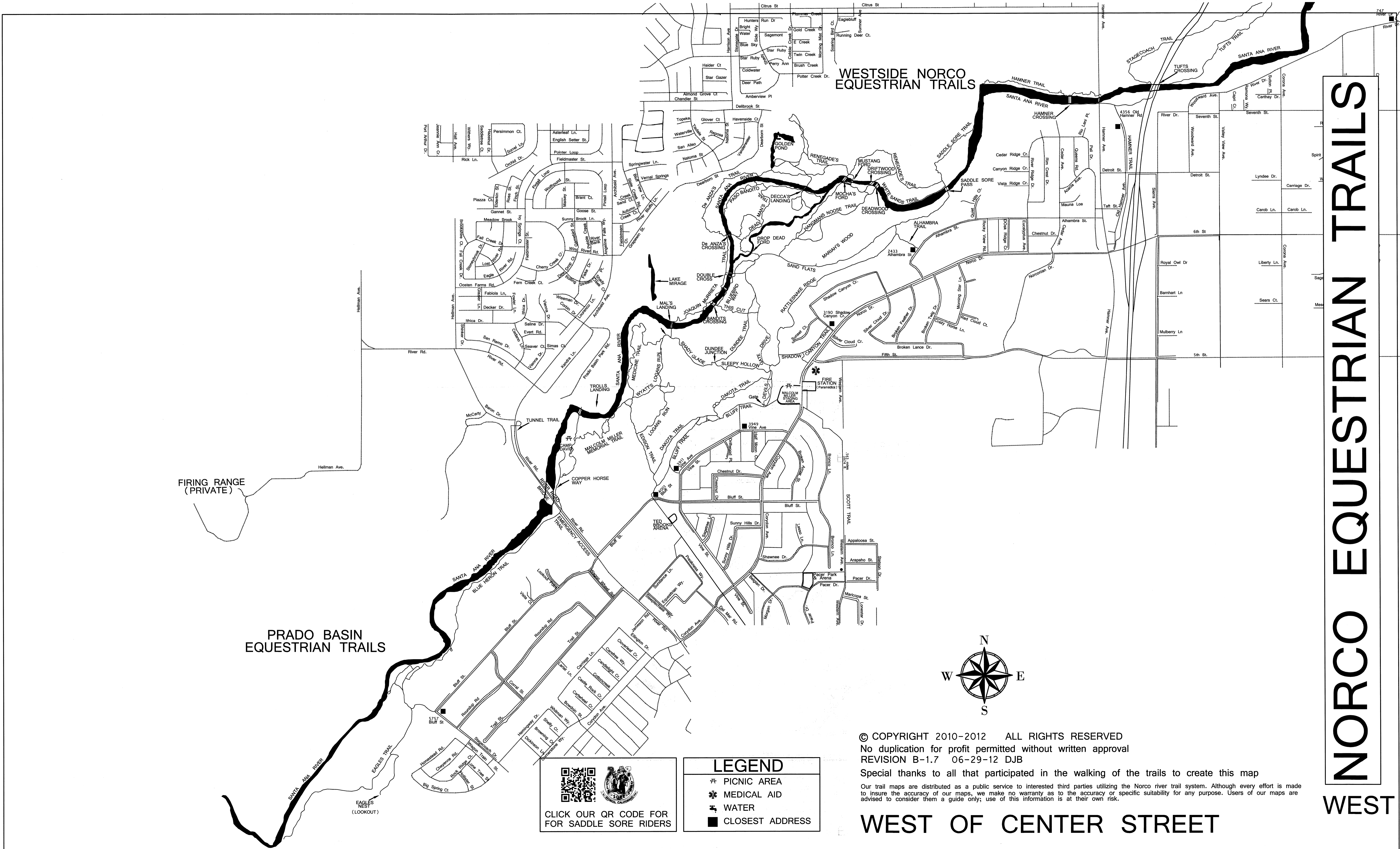


NORCO EQUESTRIAN TRAILS

WEST



WESTSIDE NORCO EQUESTRIAN TRAILS


PRADO BASIN EQUESTRIAN TRAILS

FIRING RANGE (PRIVATE)

EAGLES NEST (LOOKOUT)

CLICK OUR QR CODE FOR FOR SADDLE SORE RIDERS

LEGEND	
	PICNIC AREA
	MEDICAL AID
	WATER
	CLOSEST ADDRESS




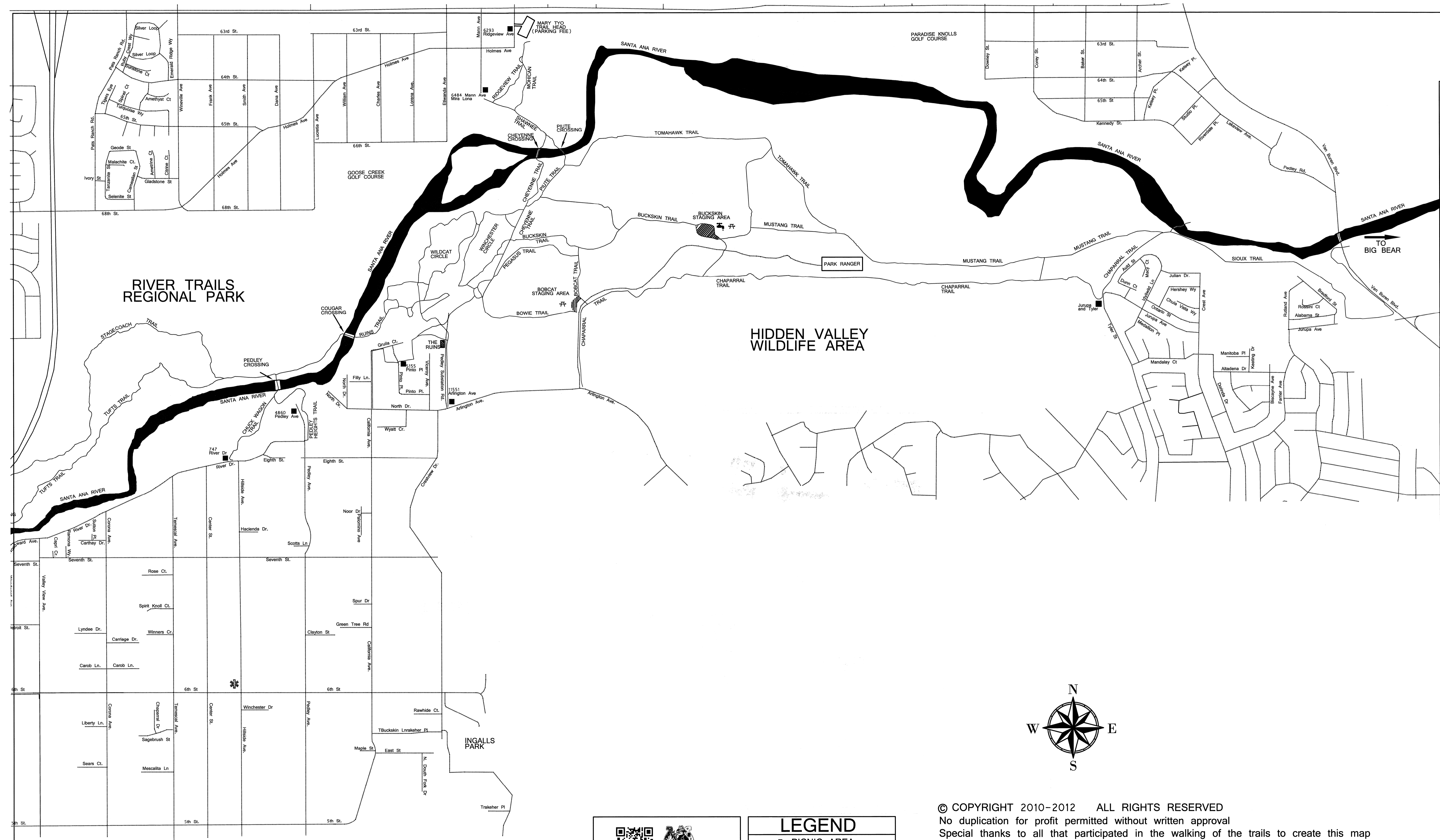
© COPYRIGHT 2010-2012 ALL RIGHTS RESERVED
No duplication for profit permitted without written approval
REVISION B-1.7 06-29-12 DJB
Special thanks to all that participated in the walking of the trails to create this map

Our trail maps are distributed as a public service to interested third parties utilizing the Norco river trail system. Although every effort is made to insure the accuracy of our maps, we make no warranty as to the accuracy or specific suitability for any purpose. Users of our maps are advised to consider them a guide only; use of this information is at their own risk.

WEST OF CENTER STREET

NORCO EQUESTRIAN TRAILS

EAST



CLICK OUR QR CODE FOR SADDLE SORE RIDERS

LEGEND

- ⚡ PICNIC AREA
- ✳ MEDICAL AID
- 🌊 WATER
- CLOSEST ADDRESS

© COPYRIGHT 2010-2012 ALL RIGHTS RESERVED
 No duplication for profit permitted without written approval
 Special thanks to all that participated in the walking of the trails to create this map

Our trail maps are distributed as a public service to interested third parties utilizing the Norco river trail system. Although every effort is made to insure the accuracy of our maps, we make no warranty as to the accuracy or specific suitability for any purpose. Users of our maps are advised to consider them a guide only; use of this information is at their own risk.

REVISION B-1.7 06-29-12 DJB
EAST OF CENTER STREET